
















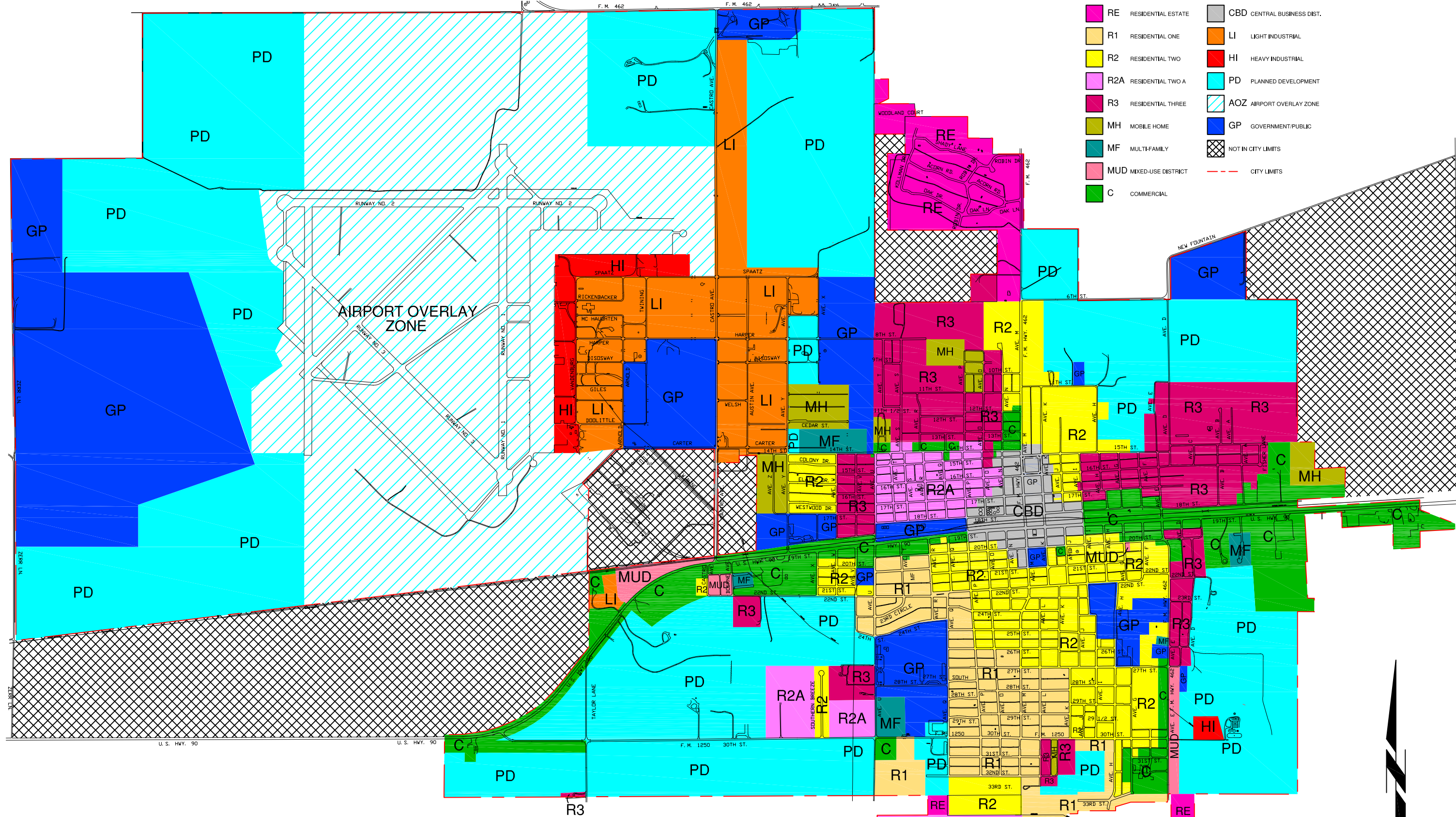


CITY OF HONDO
ZONING MAP

LEGEND

- | | | | |
|---|------------------------|---|----------------------------|
|  | RE RESIDENTIAL ESTATE |  | CBD CENTRAL BUSINESS DIST. |
|  | R1 RESIDENTIAL ONE |  | LI LIGHT INDUSTRIAL |
|  | R2 RESIDENTIAL TWO |  | HI HEAVY INDUSTRIAL |
|  | R2A RESIDENTIAL TWO A |  | PD PLANNED DEVELOPMENT |
|  | R3 RESIDENTIAL THREE |  | AOZ AIRPORT OVERLAY ZONE |
|  | MH MOBILE HOME |  | GP GOVERNMENT/PUBLIC |
|  | MF MULTI-FAMILY |  | NOT IN CITY LIMITS |
|  | MUD MIXED-USE DISTRICT |  | CITY LIMITS |
|  | C COMMERCIAL | | |



CDS/MUERY SERVICES
Engineering & Surveying
3411 MAGIC DR. • SAN ANTONIO, TEXAS 78229 • 210-581-1111

REVISED FEBRUARY 23, 2005 TO INCLUDE ZONING ORDINANCE CHANGES THROUGH 822-10-04.

